






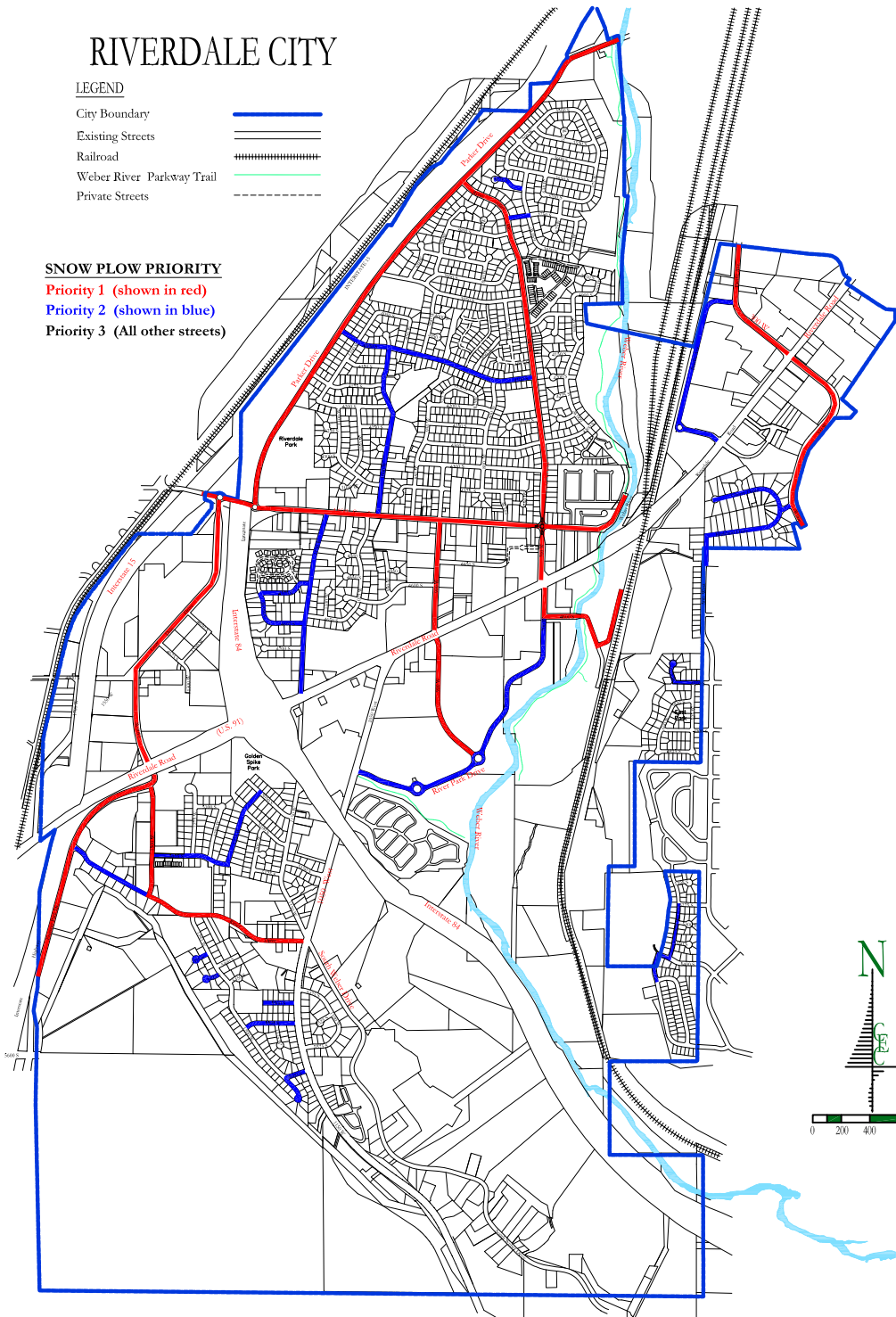
# RIVERDALE CITY

## LEGEND

- City Boundary 
- Existing Streets 
- Railroad 
- Weber River Parleyway Trail 
- Private Streets 

## SNOW PLOW PRIORITY

- Priority 1 (shown in red)
- Priority 2 (shown in blue)
- Priority 3 (All other streets)



CLIENT:  
RIVERDALE CITY  
PROJECT NUMBER:  
RC.00001  
FILE:  
STREET 2015.dwg  
SHEET:  
1 of 1

PROJECT / LOCATION:  
RIVERDALE CITY  
UTAH  
TITLE:  
BASEMAP

DATE:  
DECEMBER 2015  
DRAWN:  
JLS  
CHECKED:  
NSN

NO.	DATE	BY	REVISIONS

 CIVIL ENGINEERING  
CONSULTANTS, PLLC.  
5141 SOUTH 1500 WEST  
RIVERDALE, UT 84405  
801.866.0550